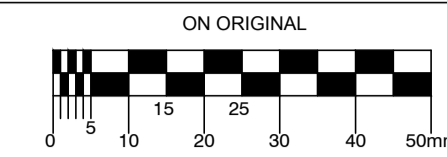
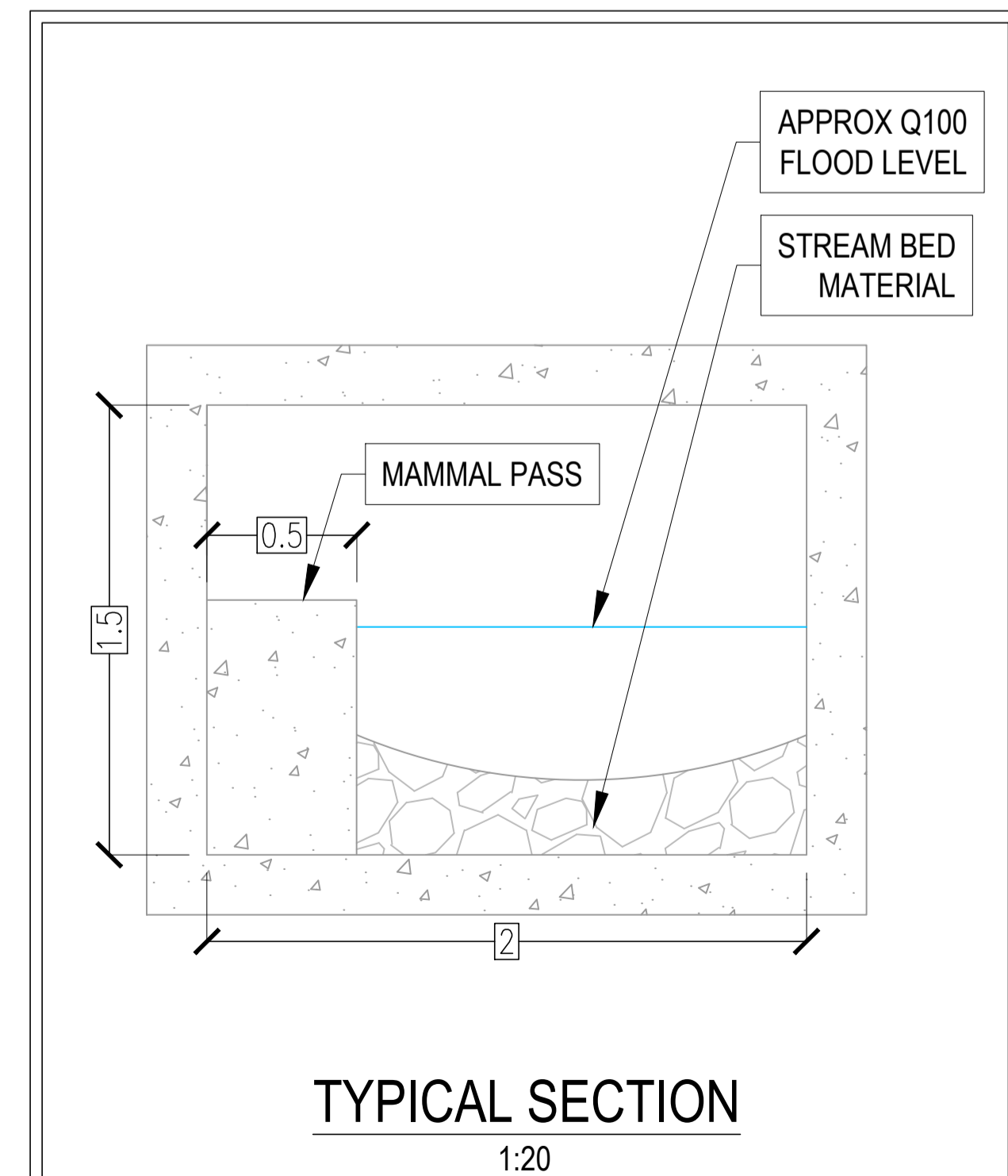
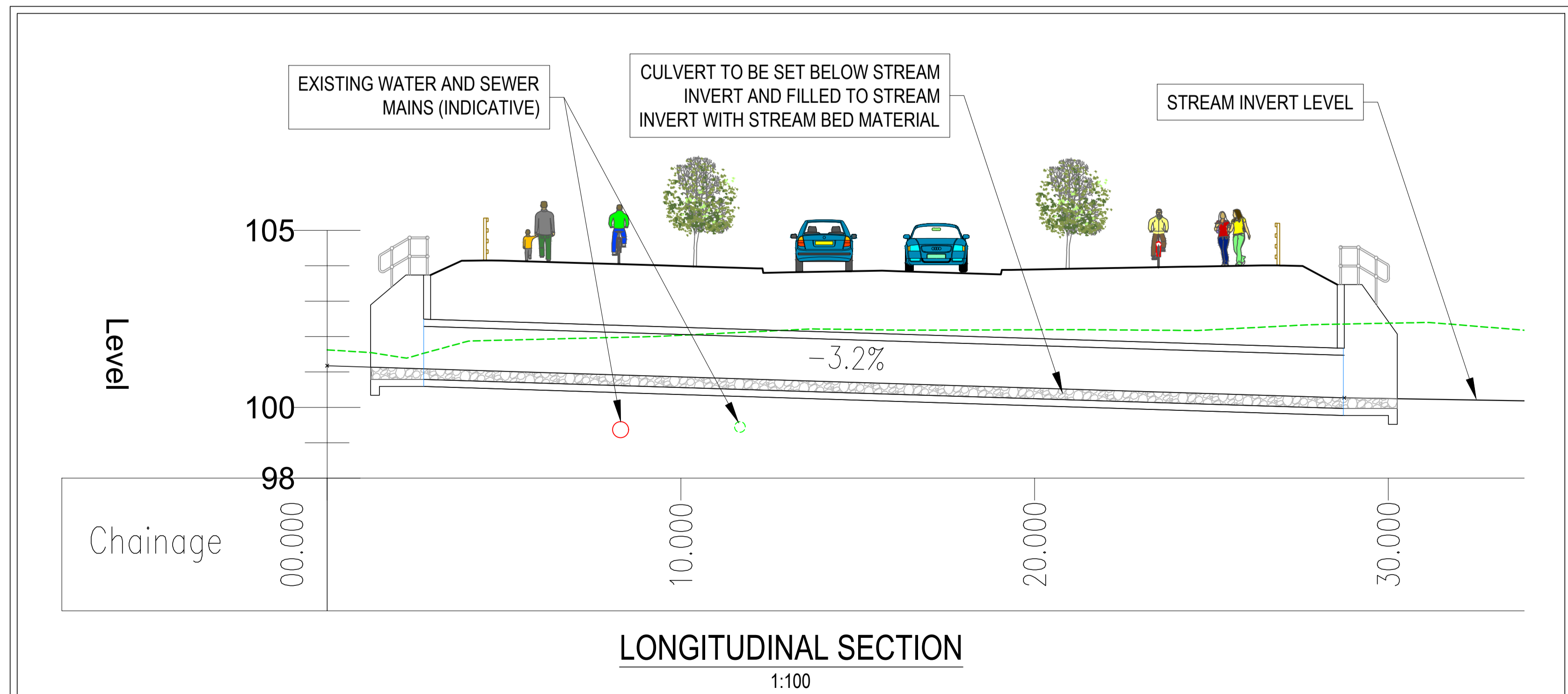
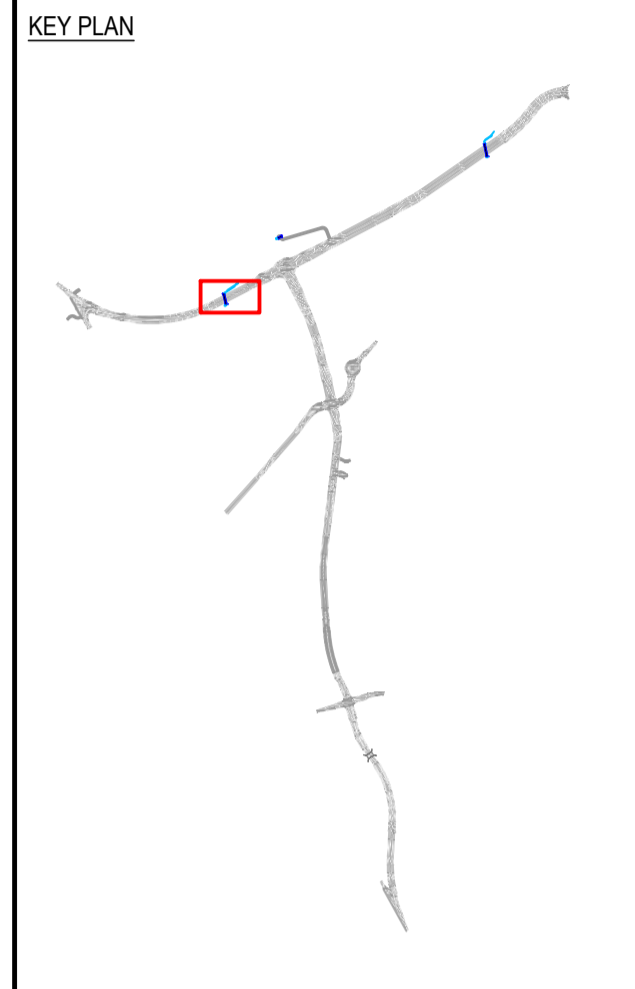


© COPYRIGHT OF THIS DRAWING IS RESERVED BY DBFL CONSULTING ENGINEERS. NO PART SHALL BE REPRODUCED OR TRANSMITTED WITHOUT THEIR WRITTEN PERMISSION.



- NOTES:**
1. DRAWINGS ARE PRELIMINARY DESIGNS FOR PLANNING ONLY AND ARE SUBJECT TO DETAILED DESIGN
  2. ALL WATERCOURSE CROSSING WORKS SUBJECT TO OPW SECTION 50 APPROVAL AND APPROVAL BY INLAND FISHERIES IRELAND

- LEGEND**
- WX00 WATERCOURSE CROSSING
  - WATERCOURSE (EPA MAPPED)
  - WATERCOURSE (LOCAL DRAINAGE)



P1	13-03-19	ISSUED FOR PLANNING	DJG	JPC
REV.	DATE	DESCRIPTION	BY	CHKD
DRAWING SUITABILITY		S2 - FOR INFORMATION		
<b>PLANNING</b>				
DESIGNED	JPC	PREPARED	DJG	
DATE	JAN 2019	CHECKED	BLJK	

**DBFL**

DUBLIN OFFICE Ormond House,  
Upper Ormond Quay, Dublin 7, Ireland.  
PHONE +353 1 400 4000  
FAX +353 1 400 4050

WATERFORD OFFICE Unit 2, The Chandlers,  
1-2 O'Connell Street, Waterford, Ireland.  
PHONE +353 51 309 500  
FAX +353 51 844 913

DBFL Consulting Engineers email: info@dbfl.ie www: www.dbfl.ie

PROJECT  
**GLENAMUCK DISTRICT ROADS SCHEME**

DRG. TITLE  
**FIGURE 14-2 - WATERCROSSING DETAILS - WX01**



SCALE AS SHOWN @A1 FILE REF. 170172-DBFL-01-XX-DR-C-3101  
AS SHOWN X2 @A3

DBFL DRG. NO. 170172-DBFL-01-XX-DR-C-3101 P1

EIAR FIGURE REF. **FIGURE 14-2**